




**PROGRAMMA OPERATIVO ANNUALE (P.O.A.) 2021 – Progetto di Forestazione Pubblica  
Progetto Generale**



Int. 1.1.1 - Foto1

Int. 2.1.1 Foto 2



Int. 2.1.1 – Foto 3


Foto 4



**PROGRAMMA OPERATIVO ANNUALE (P.O.A.) 2021 – Progetto di Forestazione Pubblica  
Progetto Generale**



Latitude: 40.666848  
Longitude: 15.912899  
Elevation: 927.31m  
Accuracy: 4.9m  
Time: 21-05-2021 09:55




Latitude: 40.6752  
Longitude: 15.896532  
Elevation: 1087.17m  
Accuracy: 4.9m  
Time: 21-05-2021 09:26  
Note: Serra area archeologica

Foto 5

Int. 2.1.2- Foto 6



Latitude: 40.675889  
Longitude: 15.901657  
Elevation: 1044.5m  
Accuracy: 4.9m  
Time: 21-05-2021 09:34  
Note: Serra area archeologica




Latitude: 40.675216  
Longitude: 15.896555  
Elevation: 1089.92m  
Accuracy: 4.9m  
Time: 21-05-2021 09:25  
Note: Serra area archeologica

Foto 7

Foto 8



**PROGRAMMA OPERATIVO ANNUALE (P.O.A.) 2021 – Progetto di Forestazione Pubblica  
Progetto Generale**



Latitude: 40.6752  
Longitude: 15.896532  
Elevation: 1087.17m  
Accuracy: 4.9m  
Time: 21-05-2021 09:25  
Note: Serra area archeologica.



Latitude: 40.666427  
Longitude: 15.912632  
Elevation: 921.46m  
Accuracy: 4.9m  
Time: 21-05-2021 09:56  
Note: Paschiere

Int. 3.1.2 -Foto 9

5.1.1/5.2.1-Foto 10



Latitude: 40.667723  
Longitude: 15.912186  
Elevation: 937.82m  
Accuracy: 4.9m  
Time: 21-05-2021 12:12  
Note: Draconara



Latitude: 40.667726  
Longitude: 15.912175  
Elevation: 938.67m  
Accuracy: 4.9m  
Time: 21-05-2021 12:12  
Note: Draconara

Foto 11

Foto12