



**PROGRAMMA OPERATIVO ANNUALE (P.O.A.) 2021 – Progetto di Forestazione Pubblica
Progetto Generale**




Latitude: 40.542745
Longitude: 15.862153
Elevation: 1061.61m
Accuracy: 4.0m
Time: 21-05-2021 10:36



Latitude: 40.541542
Longitude: 15.862703
Elevation: 1070.61m
Accuracy: 2.5m
Time: 21-05-2021 10:33

Int. 1.1.1 – Foto1

Foto 2



Latitude: 40.517494
Longitude: 15.926622
Elevation: 965.85m
Accuracy: 3.5m
Time: 12-05-2021 07:17



Latitude: 40.517595
Longitude: 15.926643
Elevation: 969.85m
Accuracy: 6.5m
Time: 12-05-2021 07:17

Int. 2.1.1 – Foto 3

Foto 4



**PROGRAMMA OPERATIVO ANNUALE (P.O.A.) 2021 – Progetto di Forestazione Pubblica
Progetto Generale**



Int. 3.1.1 – Foto 5



Foto 6




Int.4.1.1 – Foto 7 FIUMARA D’ANZI



Foto 8



**PROGRAMMA OPERATIVO ANNUALE (P.O.A.) 2021 – Progetto di Forestazione Pubblica
Progetto Generale**



Latitude: 40.501766
Longitude: 15.9192
Elevation: 617.86m
Accuracy: 5.5m
Time: 21-05-2021 09:38




Latitude: 40.501686
Longitude: 15.919211
Elevation: 617.86m
Accuracy: 4.0m
Time: 21-05-2021 09:38

Int. 4.1.4 – Foto 9

Foto 10



Latitude: 40.506114
Longitude: 15.91126
Elevation: 633.82m
Accuracy: 3.0m
Time: 21-05-2021 10:05



Latitude: 40.521003
Longitude: 15.91582
Elevation: 1004.83m
Accuracy: 2.5m
Time: 21-05-2021 09:11

Int. 4.1.3 – Foto 11

Int. 5.1.2/5.2.2 – Foto 12



**PROGRAMMA OPERATIVO ANNUALE (P.O.A.) 2021 – Progetto di Forestazione Pubblica
Progetto Generale**



Int. 5.1.2/5.2.1 – Foto 13



Foto 14