



PROGRAMMA OPERATIVO ANNUALE (P.O.A.) 2023 – Progetto di Forestazione Pubblica
Progetto Generale



Int.1.1.1 - Foto1

Int.1.1.1 - Foto 2



Int.1.1.2 - Foto1

Int. 1.1.2 - Foto2

**PROGRAMMA OPERATIVO ANNUALE (P.O.A.) 2023 – Progetto di Forestazione Pubblica
Progetto Generale**




Latitude: 40.052526
Longitude: 16.125852
Elevation: 694.78m
Accuracy: 6.5m
Note: verde pubblico




Latitude: 40.052021
Longitude: 16.124704
Elevation: 689.83m
Accuracy: 5.0m
Note: pista forestale bosco magnano

Int. 1.2.1- Foto1

Int. 1.2.1- Foto 2



Latitude: 40.043018
Longitude: 16.187499
Elevation: 851.26m
Accuracy: 3.0m
Note: Parco giochi Villaneto




Latitude: 39.980314
Longitude: 16.173633
Elevation: 939.33m
Accuracy: 1.5m
Note: mezzana cappella

Int.2.1.1 - Foto1

Int. 2.1.1- Foto 2

PROGRAMMA OPERATIVO ANNUALE (P.O.A.) 2023 – Progetto di Forestazione Pubblica
Progetto Generale




Int.4.2.1 - Foto1



Int.4.2.1 - Foto 2



Int.4.2.2 - Foto1





Int.4.2.2 - Foto 2

**PROGRAMMA OPERATIVO ANNUALE (P.O.A.) 2023 – Progetto di Forestazione Pubblica
Progetto Generale**



Int. 4.3.1- Foto1

Int.4.3.1 - Foto 2




Int. 4.3.2- Foto1

Int.4.3.3 - Foto 1

PROGRAMMA OPERATIVO ANNUALE (P.O.A.) 2023 – Progetto di Forestazione Pubblica
Progetto Generale




Int.4.3.4 - Foto1



Int.4.3.5 - Foto 1




Int. 4.3.6- Foto1




Int.4.3.6 - Foto 2


**PROGRAMMA OPERATIVO ANNUALE (P.O.A.) 2023 – Progetto di Forestazione Pubblica
Progetto Generale**



Int.4.3.7 - Foto1



Int.4.3.7 - Foto 2




Int.5.2.1 - Foto1



Int.5.2.3 - Foto 1


**PROGRAMMA OPERATIVO ANNUALE (P.O.A.) 2023 – Progetto di Forestazione Pubblica
Progetto Generale**




Int. 6.1.1- Foto1



Int.6.1.2 - Foto 1




Int. 6.1.2- Foto2



Int.6.1.4 - Foto 1

**PROGRAMMA OPERATIVO ANNUALE (P.O.A.) 2023 – Progetto di Forestazione Pubblica
Progetto Generale**




Int.6.1.5 - Foto1



Int. 6.1.5- Foto 2




Int.6.1.6 - Foto1



Int. 6.1.7- Foto 1

**PROGRAMMA OPERATIVO ANNUALE (P.O.A.) 2023 – Progetto di Forestazione Pubblica
Progetto Generale**




Latitude: 40.0468
Longitude: 16.129878
Elevation: 673.0m
Accuracy: 10.5m
Note: fosso Luisone parte di sotto (sporco)




Latitude: 40.043325
Longitude: 16.136644
Elevation: 752.94m
Accuracy: 2.0m
Note: fosso Masseria (sporco)

Int. 6.1.8- Foto1

Int. 6.1.8- Foto 2



Latitude: 40.032743
Longitude: 16.174388
Elevation: 931.27m
Accuracy: 3.8m
Note: salsi fosso




Latitude: 40.04453
Longitude: 16.191481
Elevation: 797.6m
Accuracy: 3.8m
Note: murge


Int. 6.1.9- Foto1

Int. 6.1.10- Foto 1

**PROGRAMMA OPERATIVO ANNUALE (P.O.A.) 2023 – Progetto di Forestazione Pubblica
Progetto Generale**



Int.6.1.11 - Foto1



Int.6.1.11 - Foto 1



Int. 6.2.1- Foto1





Int. 6.2.2- Foto 1

**PROGRAMMA OPERATIVO ANNUALE (P.O.A.) 2023 – Progetto di Forestazione Pubblica
Progetto Generale**



Int. 6.2.3- Foto1

Int.6.3.1.1 - Foto



Int. 6.3.2.1- Foto1

Int.6.3.3.1 - Foto 1


PROGRAMMA OPERATIVO ANNUALE (P.O.A.) 2023 – Progetto di Forestazione Pubblica
Progetto Generale



Int. 6.3.3.1- Foto2



Int.6.3.4.1 - Foto 1



Int.6.3.5.1 - Foto1




Int. 6.3.5.1- Foto 2


**PROGRAMMA OPERATIVO ANNUALE (P.O.A.) 2023 – Progetto di Forestazione Pubblica
Progetto Generale**




Int.6.3.6.1 - Foto1



Int.6.3.7.1 - Foto 1



Int.6.3.8.1 - Foto1



Int.6.3.8.1 - Foto 2


**PROGRAMMA OPERATIVO ANNUALE (P.O.A.) 2023 – Progetto di Forestazione Pubblica
Progetto Generale**



Int.6.3.9.1 - Foto1



Int. 6.3.10.1- Foto 1



Int.6.3.11.1 - Foto1



Int. 6.3.12.1- Foto 1

**PROGRAMMA OPERATIVO ANNUALE (P.O.A.) 2023 – Progetto di Forestazione Pubblica
Progetto Generale**



Int. 6.3.12.1- Foto2



Int. 6.3.13.1- Foto 1



Int. 6.3.13.1- Foto2



Int. 6.3.14.1- Foto 1