


**PROGRAMMA OPERATIVO ANNUALE (P.O.A.) 2023 – Progetto di Forestazione Pubblica
Documentazione Fotografica**



Int. 2.1.1

Foto 1





Foto 2



Int. 2.1.1

Foto 3



Foto 4

**PROGRAMMA OPERATIVO ANNUALE (P.O.A.) 2023 – Progetto di Forestazione Pubblica
Documentazione Fotografica**



Int. 2.1.2

Foto 5



Foto 6




Int. 2.1.3

Foto 7



Foto 8


**PROGRAMMA OPERATIVO ANNUALE (P.O.A.) 2023 – Progetto di Forestazione Pubblica
Documentazione Fotografica**



Latitude: 40.78309
Longitude: 15.436969
Elevation: 751.77m
Accuracy: 9.0m
Time: 24-05-2023 07:41
Note: scatto Maria del Costantini, Castelgrande

Int. 2.1.4

Foto 9



Latitude: 40.783104
Longitude: 15.436835
Elevation: 760.27m
Accuracy: 7.0m
Time: 24-05-2023 12:03
Note: scatto Maria del Costantini, Castelgrande

Foto 10



Latitude: 40.782285
Longitude: 15.455179
Elevation: 876.78m
Accuracy: 9.5m
Time: 16-06-2023 09:30
Note: perca99, monte gran

Int. 4.3.1

Foto 11



Latitude: 40.783047
Longitude: 15.454939
Elevation: 861.78m
Accuracy: 9.5m
Time: 16-06-2023 11:00
Note: perca99, monte gran

Foto 12

PROGRAMMA OPERATIVO ANNUALE (P.O.A.) 2023 – Progetto di Forestazione Pubblica
Documentazione Fotografica



Latitude: 40.788349
Longitude: 15.437744
Accuracy: 3500.0m
Time: 28-05-2023 06:21
Note: strada Lamezia Cast...

Int. 6.3.1.1-6.3.1.2

Foto 13



Latitude: 40.796893
Longitude: 15.435225
Elevation: 1016.78m
Accuracy: 6.5m
Time: 28-05-2023 08:56
Note: strada Lamezia Cast...

Foto 14



Latitude: 40.783654
Longitude: 15.437746
Elevation: 754.77m
Accuracy: 4.0m
Time: 22-05-2023 07:21
Note: santa Maria di Cost...

Int. 6.3.1.1-6.3.1.2

Foto 15



Latitude: 40.783661
Longitude: 15.437687
Elevation: 751.77m
Accuracy: 4.0m
Time: 22-05-2023 12:18
Note: santa Maria di Cost...

Foto 16